

YG-DCO-018-A

# Yorkshire Green Energy Enablement (GREEN) Project

Volume 2

Document 2.11.2 Trees and Hedgerows Potentially Affected  
Plan Section B

Final Issue A

November 2022

Planning Inspectorate Reference: EN020024

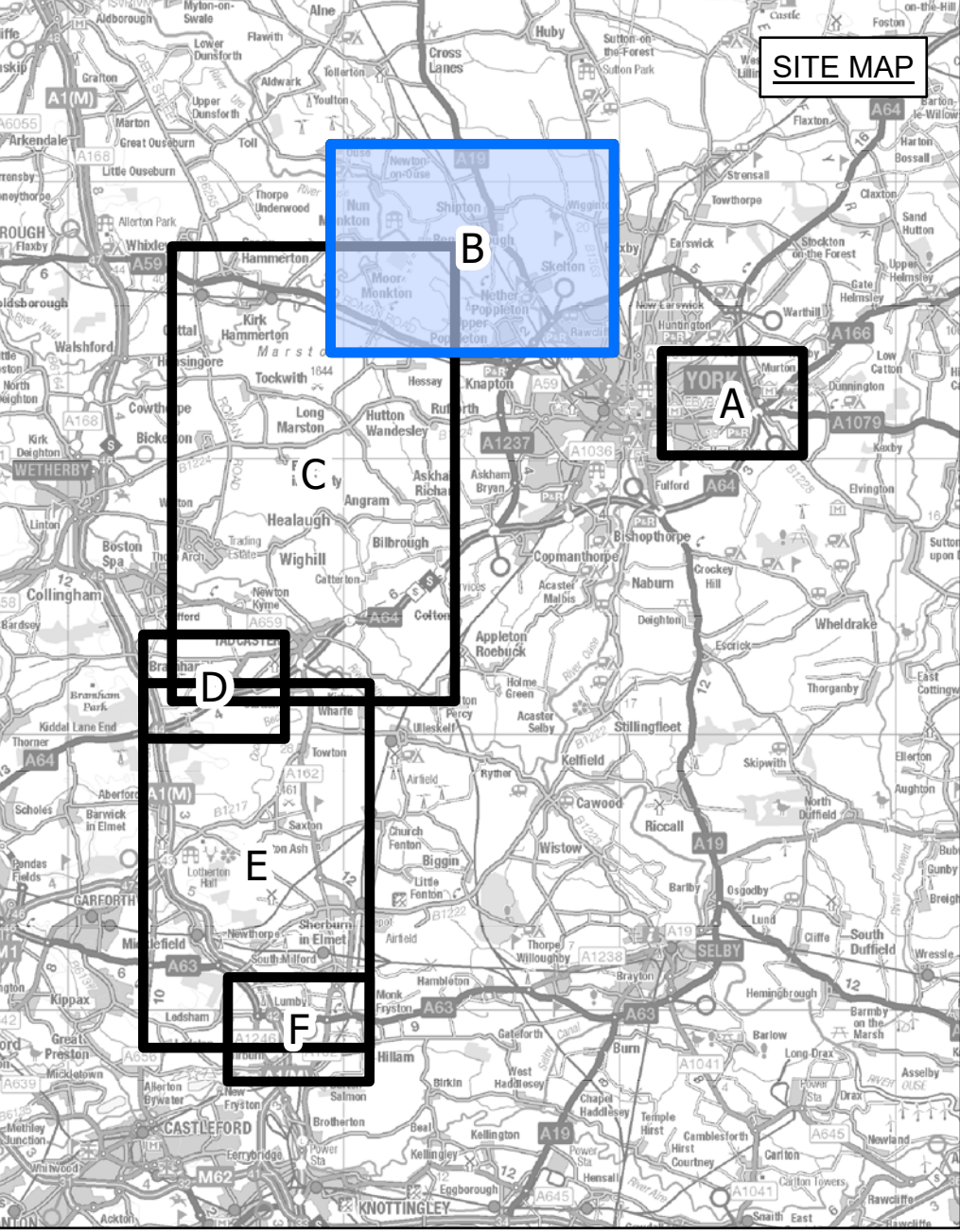
Infrastructure Planning (Applications: Prescribed Forms and  
Procedure) Regulations 2009 Regulation 5(2)(o)

**nationalgrid**





NATIONAL GRID (YORKSHIRE GREEN ENERGY ENABLEMENT PROJECT) ORDER  
 TREES AND HEDGEROWS POTENTIALLY AFFECTED KEY PLAN  
 REGULATION 5(2)(o)  
 SECTION B, SHEET 1 OF 1



- LEGEND**
- LOCAL AUTHORITY BOUNDARY
  - - - SECTION BOUNDARY
  - ▭ ORDER LIMITS
  - SHEET INDEX

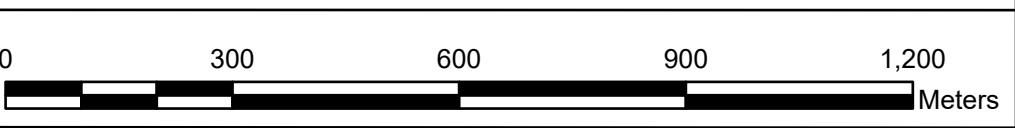
**Notes**

This drawing is scaled at paper size A0, therefore any prints taken at smaller sizes will affect accuracy of the measurement units and should not be scaled against.

For additional detail on the plan suites, please refer to Document 2.3 Plan Guidance Document, located in Volume 2 of the DCO Application.

The local authorities' boundaries and titles are correct at the time of submission. North Yorkshire County Council and its 7 districts are expected to form a new single council (North Yorkshire Council) on 1 April 2023.

Coordinate System: British National Grid  
 Sheet X Centroid Coordinate: 455410 Sheet Y Centroid Coordinate: 457592



BACKGROUND MAPPING INFORMATION HAS BEEN REPRODUCED FROM THE ORDNANCE SURVEY BY PERMISSION OF ORDNANCE SURVEY OF THE CONTROLLER OF HER MAJESTY'S STATIONERY OFFICE. CROWN COPYRIGHT ORDNANCE SURVEY © BLUESKY INTERNATIONAL LTD © NATIONAL GRID ELECTRICITY - 100024241.

Issue	Date	Remarks	Drawn	Checked	Approved
A	01/11/2022	FOR DCO SUBMISSION	MTH	SF	EMD

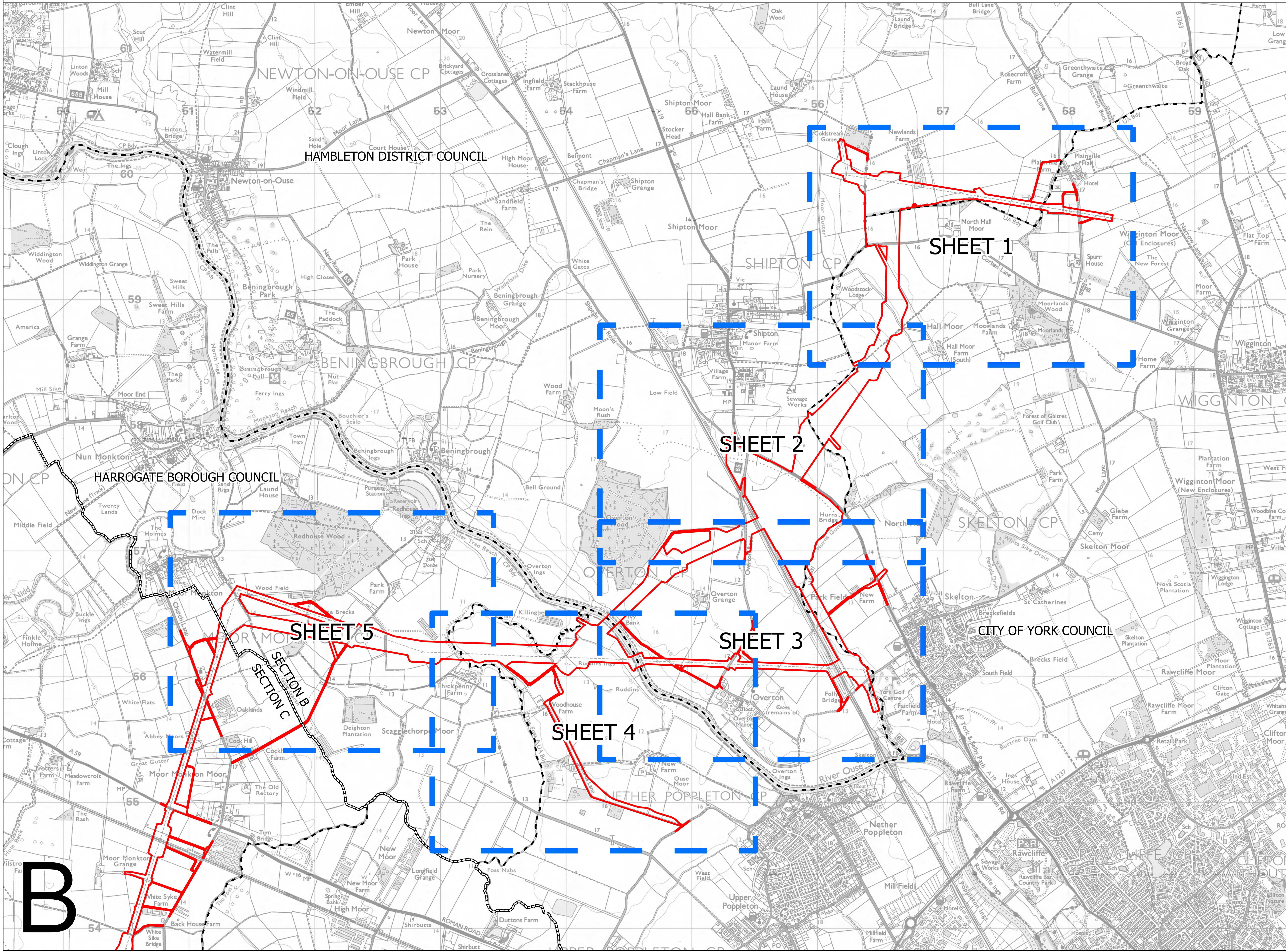
**NATIONAL GRID (YORKSHIRE GREEN ENERGY ENABLEMENT PROJECT) ORDER TREES AND HEDGEROWS POTENTIALLY AFFECTED KEY PLAN REGULATION 5(2)(o) SECTION B, SHEET 1 OF 1**

**nationalgrid**

Application Number: EN020024

National Grid Drawing Reference: DCO\_B/TR/KP/01

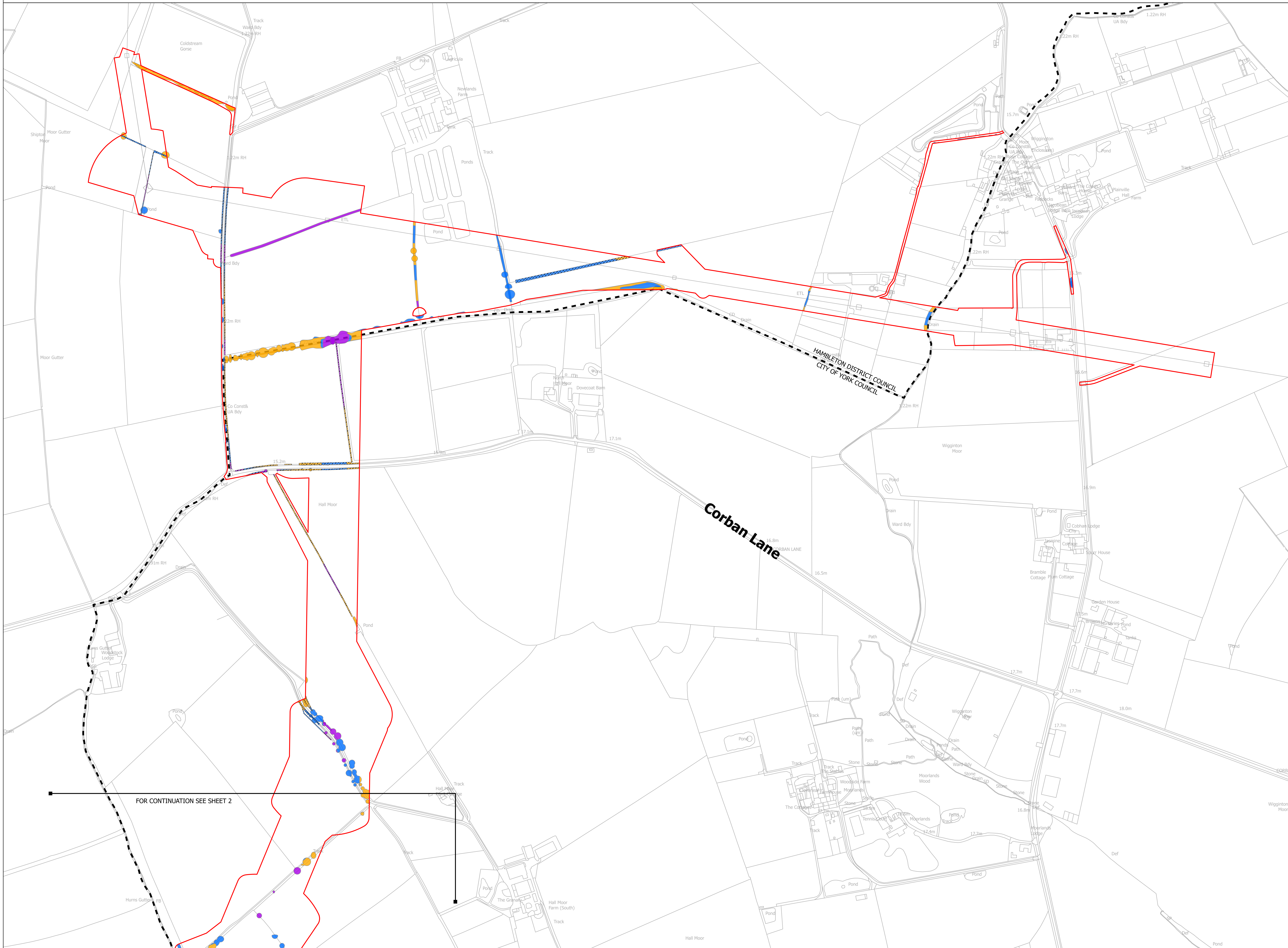
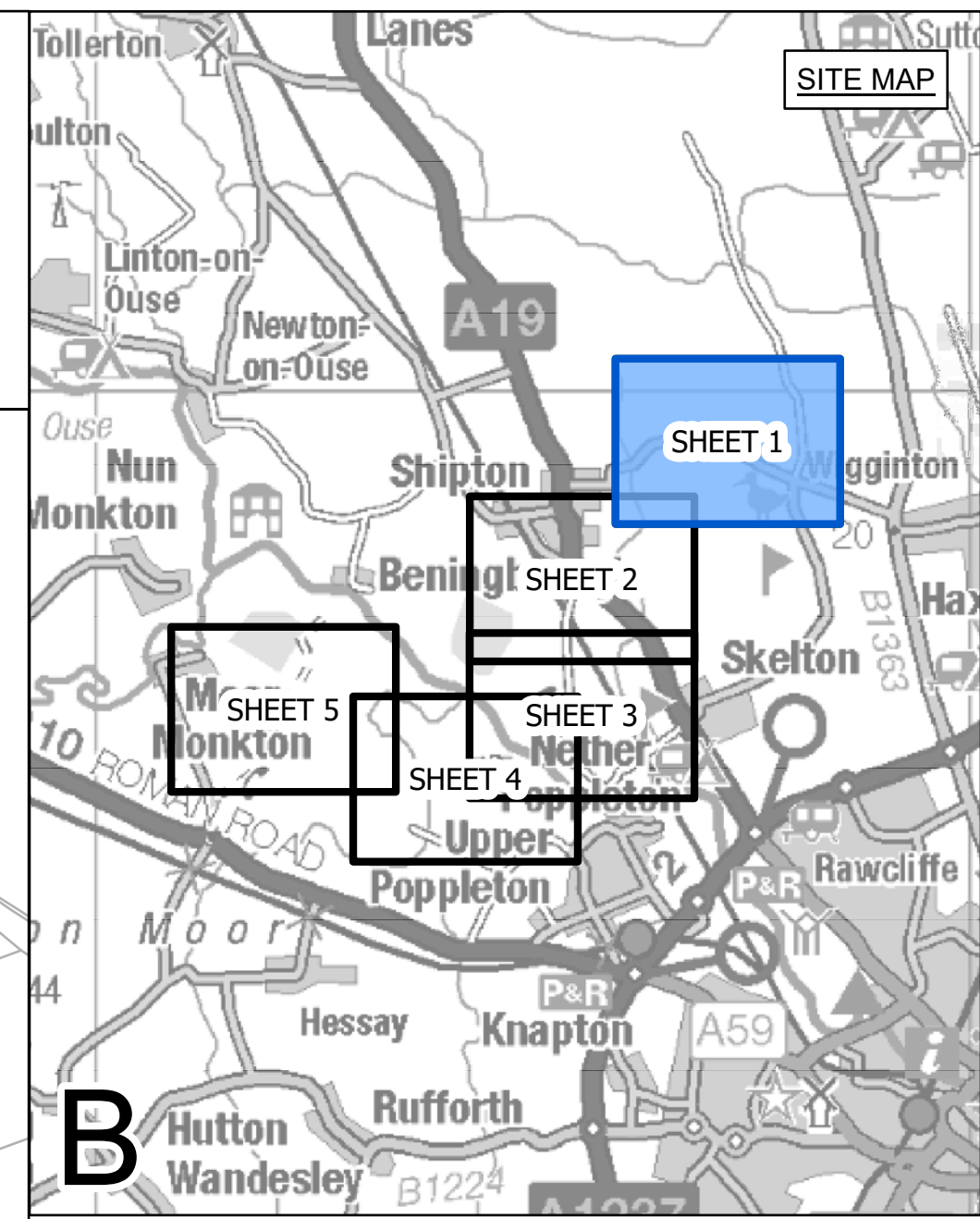
Scale	Sheet Size	Sheet	Issue
1:10,000	A0	SHEET 1 OF 1	A







NATIONAL GRID (YORKSHIRE GREEN ENERGY ENABLEMENT PROJECT) ORDER  
 TREES AND HEDGEROWS POTENTIALLY AFFECTED PLAN  
 REGULATION 5(2)(o)  
 SECTION B, SHEET 1 OF 5



**LEGEND**

- LOCAL AUTHORITY BOUNDARY
- SECTION BOUNDARY
- ORDER LIMITS
- ANCIENT WOODLAND

**TREES**

- REMOVED
- AFFECTED / MANAGED
- POTENTIALLY AFFECTED

**HEDGEROWS**

- REMOVED
- AFFECTED / MANAGED
- POTENTIALLY AFFECTED

**Notes**

This drawing is scaled at paper size A0, therefore any prints taken at smaller sizes will affect accuracy of the measurement units and should not be scaled against.

For additional detail on the plan suites, please refer to Document 2.3 Plan Guidance Document, located in Volume 2 of the DCO Application.

The local authorities' boundaries and titles are correct at the time of submission. North Yorkshire County Council and its 7 districts are expected to form a new single council (North Yorkshire Council) on 1 April 2023.

Walkover Tree Surveys for key areas of the Project have been carried out between August 2021 and August 2022. In areas where no tree survey data is available due to access restrictions or where areas fall outside of the agreed arboricultural study area, Ecology Phase 1 hedgerow data and/or National Tree Map data (provided by Bluesky International Ltd) has been utilised to provide indicative information on tree features.

Further information is included within the Arboricultural Impact Assessment Report (Volume 5, Document 5.3.31).

Coordinate System: British National Grid  
 Sheet X Centroid Coordinate: 456581 Sheet Y Centroid Coordinate: 459424

BACKGROUND MAPPING INFORMATION HAS BEEN REPRODUCED FROM THE ORDNANCE SURVEY BY PERMISSION OF ORDNANCE SURVEY OF THE CONTROLLER OF HER MAJESTY'S STATIONERY OFFICE. CROWN COPYRIGHT ORDNANCE SURVEY ©. BLUESKY INTERNATIONAL LTD ©. NATIONAL GRID ELECTRICITY - 100024241.

Issue	Date	Remarks	Drawn	Checked	Approved
A	01/11/2022	FOR DCO SUBMISSION	MTH	SF	EMD

Title

NATIONAL GRID  
 (YORKSHIRE GREEN ENERGY  
 ENABLEMENT PROJECT) ORDER  
 TREES AND HEDGEROWS  
 POTENTIALLY AFFECTED PLAN  
 REGULATION 5(2)(o)  
 SECTION B, SHEET 1 OF 5

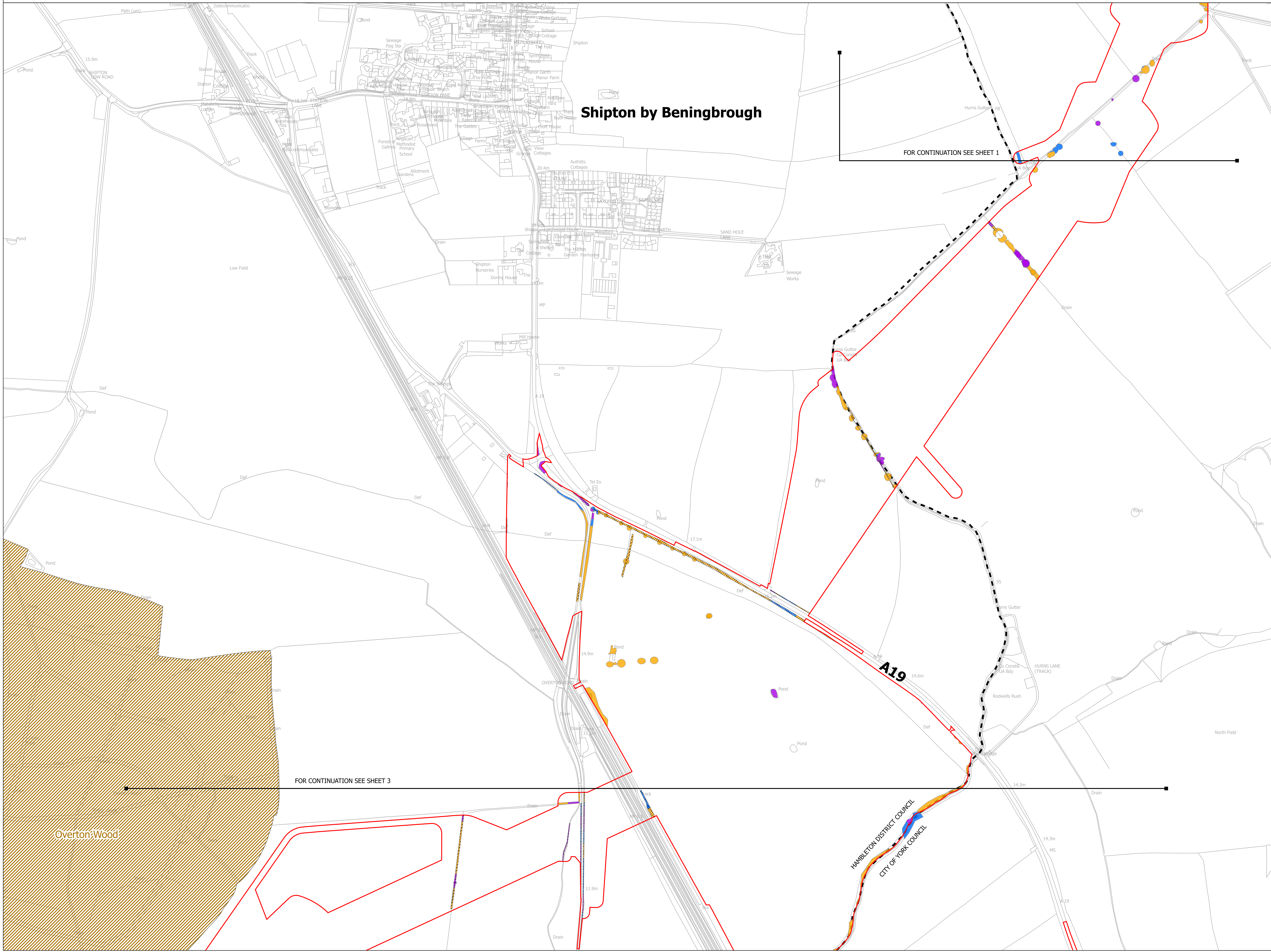
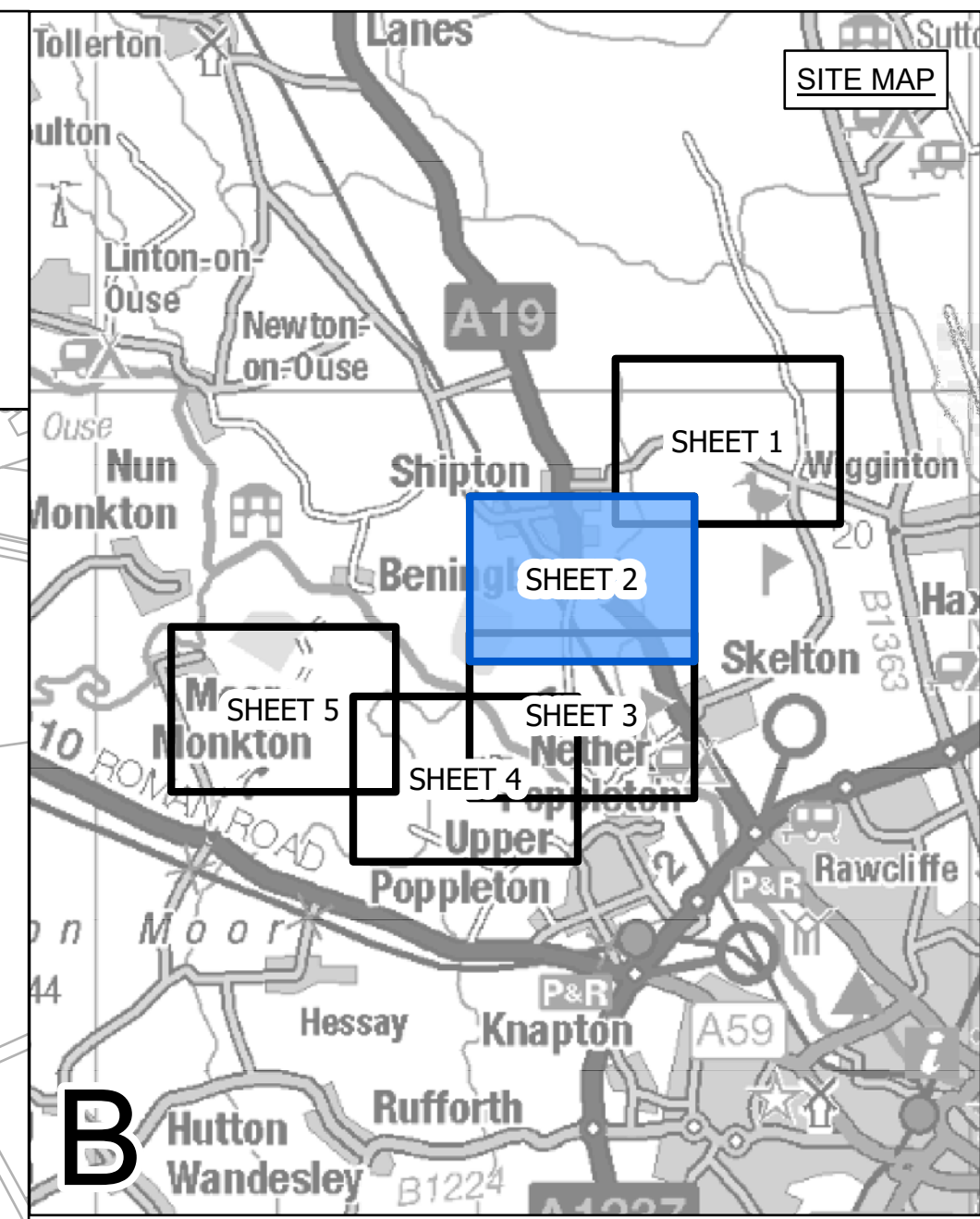
nationalgrid

Application Number	EN020024		
National Grid Drawing Reference	DCO_B/TR/PS/01		
Scale	Sheet Size	Sheet	Issue
1:2,500	A0	SHEET 1 OF 5	A





NATIONAL GRID (YORKSHIRE GREEN ENERGY ENABLEMENT PROJECT) ORDER  
 TREES AND HEDGEROWS POTENTIALLY AFFECTED PLAN  
 REGULATION 5(2)(o)  
 SECTION B, SHEET 2 OF 5



**LEGEND**

- LOCAL AUTHORITY BOUNDARY
- SECTION BOUNDARY
- ORDER LIMITS
- /// ANCIENT WOODLAND

**TREES**

- REMOVED
- AFFECTED / MANAGED
- POTENTIALLY AFFECTED

**HEDGEROWS**

- REMOVED
- AFFECTED / MANAGED
- POTENTIALLY AFFECTED

**Notes**

This drawing is scaled at paper size A0, therefore any prints taken at smaller sizes will affect accuracy of the measurement units and should not be scaled against.

For additional detail on the plan suites, please refer to Document 2.3 Plan Guidance Document, located in Volume 2 of the DCO Application.

The local authorities' boundaries and titles are correct at the time of submission. North Yorkshire County Council and its 7 districts are expected to form a new single council (North Yorkshire Council) on 1 April 2023.

Walkover Tree Surveys for key areas of the Project have been carried out between August 2021 and August 2022. In areas where no tree survey data is available due to access restrictions or where areas fall outside of the agreed arboricultural study area, Ecology Phase 1 hedgerow data and/or National Tree Map data (provided by Bluesky International Ltd) has been utilised to provide indicative information on tree features.

Further information is included within the Arboricultural Impact Assessment Report (Volume 5, Document 5.3.31).

Coordinate System: British National Grid  
 Sheet X Centroid Coordinate: 455555 Sheet Y Centroid Coordinate: 457851

BACKGROUND MAPPING INFORMATION HAS BEEN REPRODUCED FROM THE ORDNANCE SURVEY BY PERMISSION OF ORDNANCE SURVEY OF THE CONTROLLER OF HER MAJESTY'S STATIONERY OFFICE. CROWN COPYRIGHT ORDNANCE SURVEY ©. BLUESKY INTERNATIONAL LTD ©. NATIONAL GRID ELECTRICITY - 100024241.


Issue	Date	Remarks	Drawn	Checked	Approved
A	01/11/2022	FOR DCO SUBMISSION	MTH	SF	EMD

Title

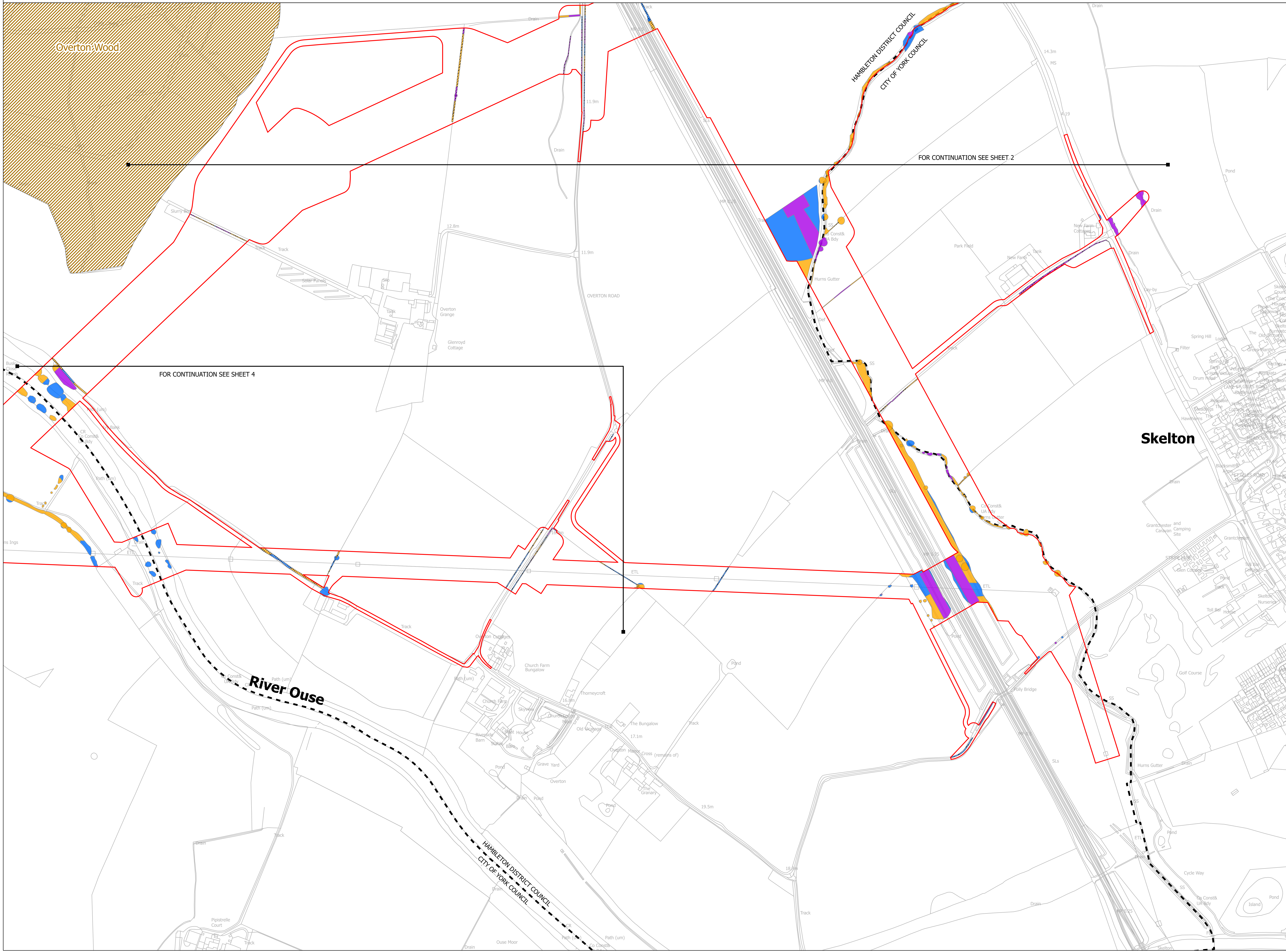
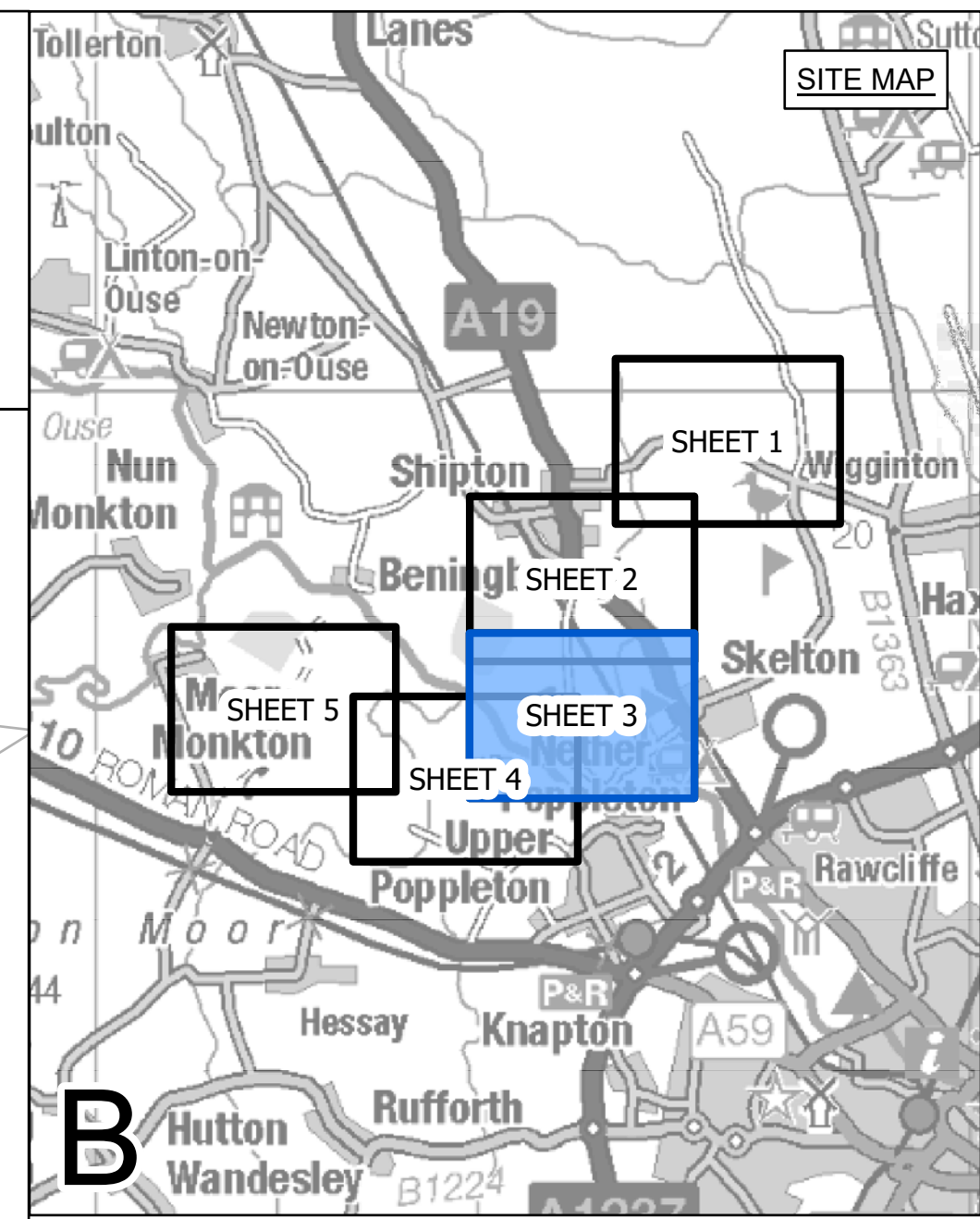
NATIONAL GRID  
 (YORKSHIRE GREEN ENERGY ENABLEMENT PROJECT) ORDER  
 TREES AND HEDGEROWS POTENTIALLY AFFECTED PLAN  
 REGULATION 5(2)(o)  
 SECTION B, SHEET 2 OF 5

nationalgrid			
Application Number	EN020024		
National Grid Drawing Reference			
DCO_B/TR/PS/02			
Scale	Sheet Size	Sheet	Issue
1:2,500	A0	SHEET 2 OF 5	A





NATIONAL GRID (YORKSHIRE GREEN ENERGY ENABLEMENT PROJECT) ORDER  
 TREES AND HEDGEROWS POTENTIALLY AFFECTED PLAN  
 REGULATION 5(2)(o)  
 SECTION B, SHEET 3 OF 5



**LEGEND**

- LOCAL AUTHORITY BOUNDARY
- SECTION BOUNDARY
- ORDER LIMITS
- ANCIENT WOODLAND
- TREES**
  - REMOVED
  - AFFECTED / MANAGED
  - POTENTIALLY AFFECTED
- HEDGEROWS**
  - REMOVED
  - AFFECTED / MANAGED
  - POTENTIALLY AFFECTED

**Notes**

This drawing is scaled at paper size A0, therefore any prints taken at smaller sizes will affect accuracy of the measurement units and should not be scaled against.

For additional detail on the plan suites, please refer to Document 2.3 Plan Guidance Document, located in Volume 2 of the DCO Application.

The local authorities' boundaries and titles are correct at the time of submission. North Yorkshire County Council and its 7 districts are expected to form a new single council (North Yorkshire Council) on 1 April 2023.

Walkover Tree Surveys for key areas of the Project have been carried out between August 2021 and August 2022. In areas where no tree survey data is available due to access restrictions or where areas fall outside of the agreed arboricultural study area, Ecology Phase 1 hedgerow data and/or National Tree Map data (provided by Bluesky International Ltd) has been utilised to provide indicative information on tree features.

Further information is included within the Arboricultural Impact Assessment Report (Volume 5, Document 5.3.31).

Coordinate System: British National Grid  
 Sheet X Centroid Coordinate: 455553 Sheet Y Centroid Coordinate: 456286

BACKGROUND MAPPING INFORMATION HAS BEEN REPRODUCED FROM THE ORDNANCE SURVEY BY PERMISSION OF ORDNANCE SURVEY OF THE CONTROLLER OF HER MAJESTY'S STATIONERY OFFICE. CROWN COPYRIGHT ORDNANCE SURVEY © BLUESKY INTERNATIONAL LTD © NATIONAL GRID ELECTRICITY - 100024241.

Issue	Date	Remarks	Drawn	Checked	Approved
A	01/11/2022	FOR DCO SUBMISSION	MTH	SF	EMD

**Title**

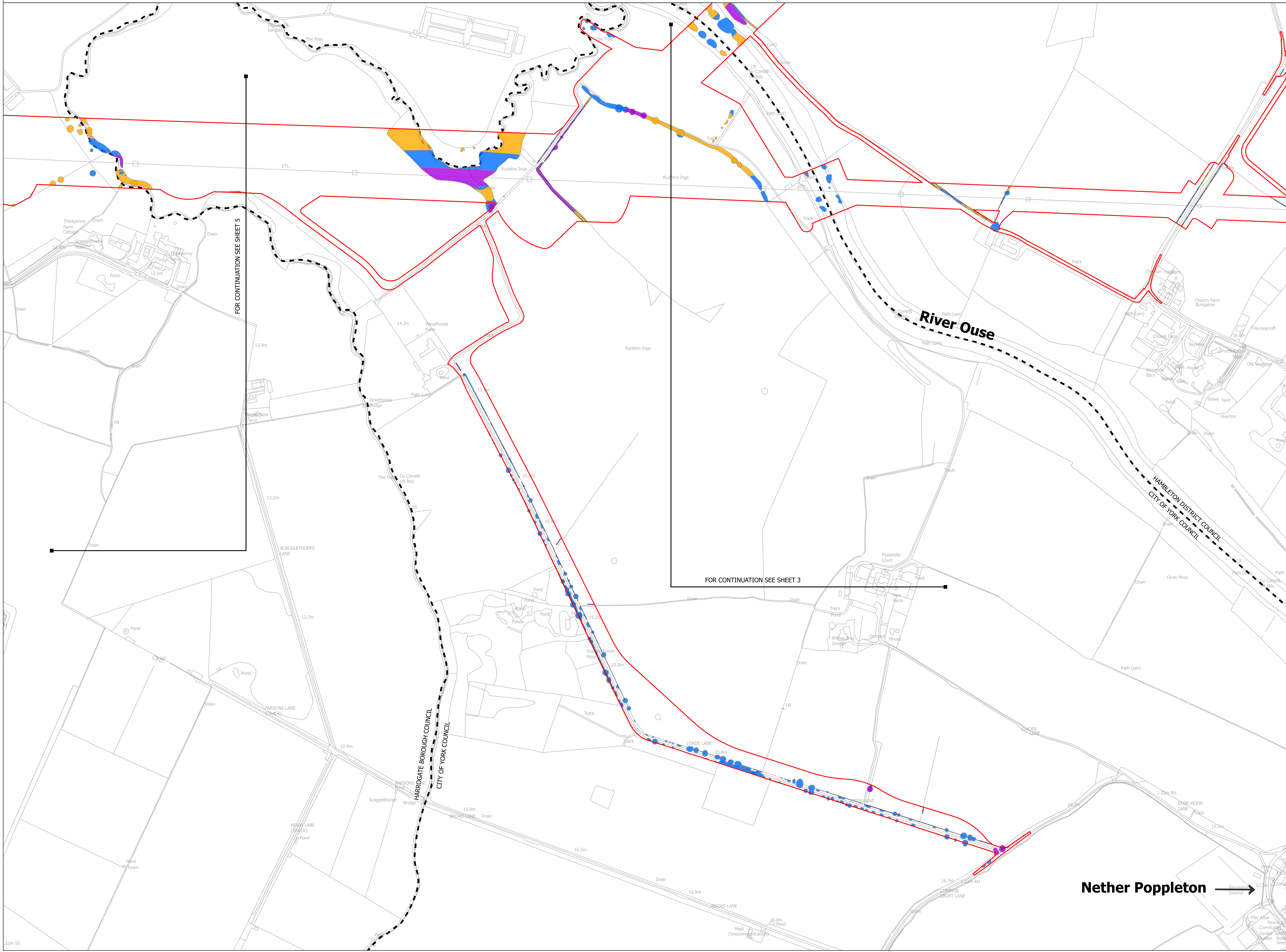
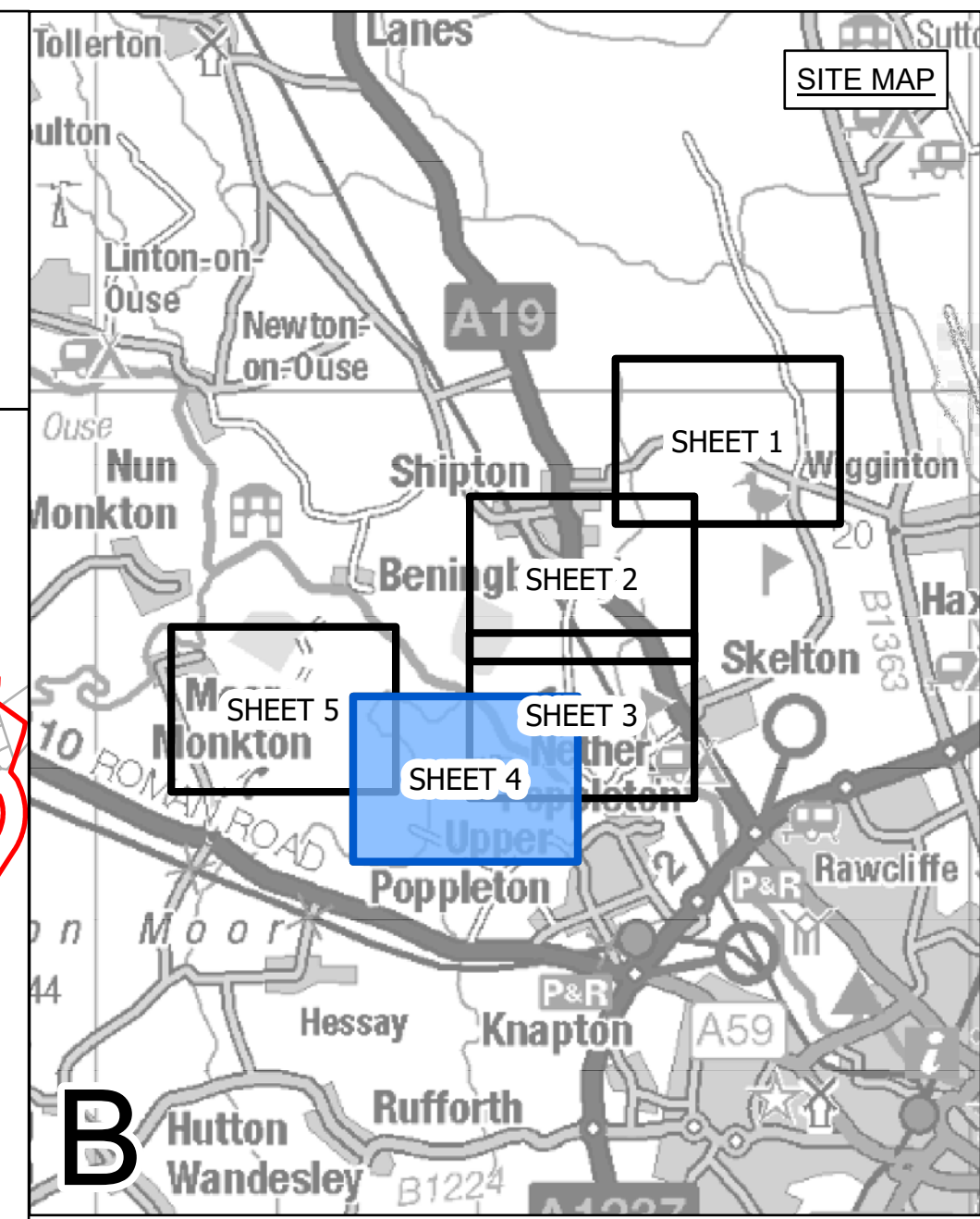
NATIONAL GRID  
 (YORKSHIRE GREEN ENERGY ENABLEMENT PROJECT) ORDER  
 TREES AND HEDGEROWS POTENTIALLY AFFECTED PLAN  
 REGULATION 5(2)(o)  
 SECTION B, SHEET 3 OF 5

<b>nationalgrid</b>			
Application Number	EN020024		
National Grid Drawing Reference	DCO_B/TR/PS/03		
Scale	Sheet Size	Sheet	Issue
1:2,500	A0	SHEET 3 OF 5	A





NATIONAL GRID (YORKSHIRE GREEN ENERGY ENABLEMENT PROJECT) ORDER  
 TREES AND HEDGEROWS POTENTIALLY AFFECTED PLAN  
 REGULATION 5(2)(o)  
 SECTION B, SHEET 4 OF 5



**LEGEND**

- LOCAL AUTHORITY BOUNDARY
- SECTION BOUNDARY
- ORDER LIMITS
- ANCIENT WOODLAND
- TREES**
- REMOVED
- AFFECTED / MANAGED
- POTENTIALLY AFFECTED
- HEDGEROWS**
- REMOVED
- AFFECTED / MANAGED
- POTENTIALLY AFFECTED

**Notes**

This drawing is scaled at paper size A0, therefore any prints taken at smaller sizes will affect accuracy of the measurement units and should not be scaled against.

For additional detail on the plan suites, please refer to Document 2.3 Plan Guidance Document, located in Volume 2 of the DCO Application.

The local authorities' boundaries and titles are correct at the time of submission. North Yorkshire County Council and its 7 districts are expected to form a new single council (North Yorkshire Council) on 1 April 2023.

Walkover Tree Surveys for key areas of the Project have been carried out between August 2021 and August 2022. In areas where no tree survey data is available due to access restrictions or where areas fall outside of the agreed arboricultural study area, Ecology Phase 1 hedgerow data and/or National Tree Map data (provided by Bluesky International Ltd) has been utilised to provide indicative information on tree features.

Further information is included within the Arboricultural Impact Assessment Report (Volume 5, Document 5.3.31).

Coordinate System: British National Grid  
 Sheet X Centroid Coordinate: 454220 Sheet Y Centroid Coordinate: 455561

0 100 200 300 Meters

BACKGROUND MAPPING INFORMATION HAS BEEN REPRODUCED FROM THE ORDNANCE SURVEY BY PERMISSION OF ORDNANCE SURVEY OF THE CONTROLLER OF HER MAJESTY'S STATIONERY OFFICE. CROWN COPYRIGHT ORDNANCE SURVEY © BLUESKY INTERNATIONAL LTD © NATIONAL GRID ELECTRICITY - 100024241.

Issue	Date	Remarks	Drawn	Checked	Approved
A	01/11/2022	FOR DCO SUBMISSION	MTH	SF	EMD

Title

NATIONAL GRID  
 (YORKSHIRE GREEN ENERGY ENABLEMENT PROJECT) ORDER  
 TREES AND HEDGEROWS POTENTIALLY AFFECTED PLAN  
 REGULATION 5(2)(o)  
 SECTION B, SHEET 4 OF 5

nationalgrid

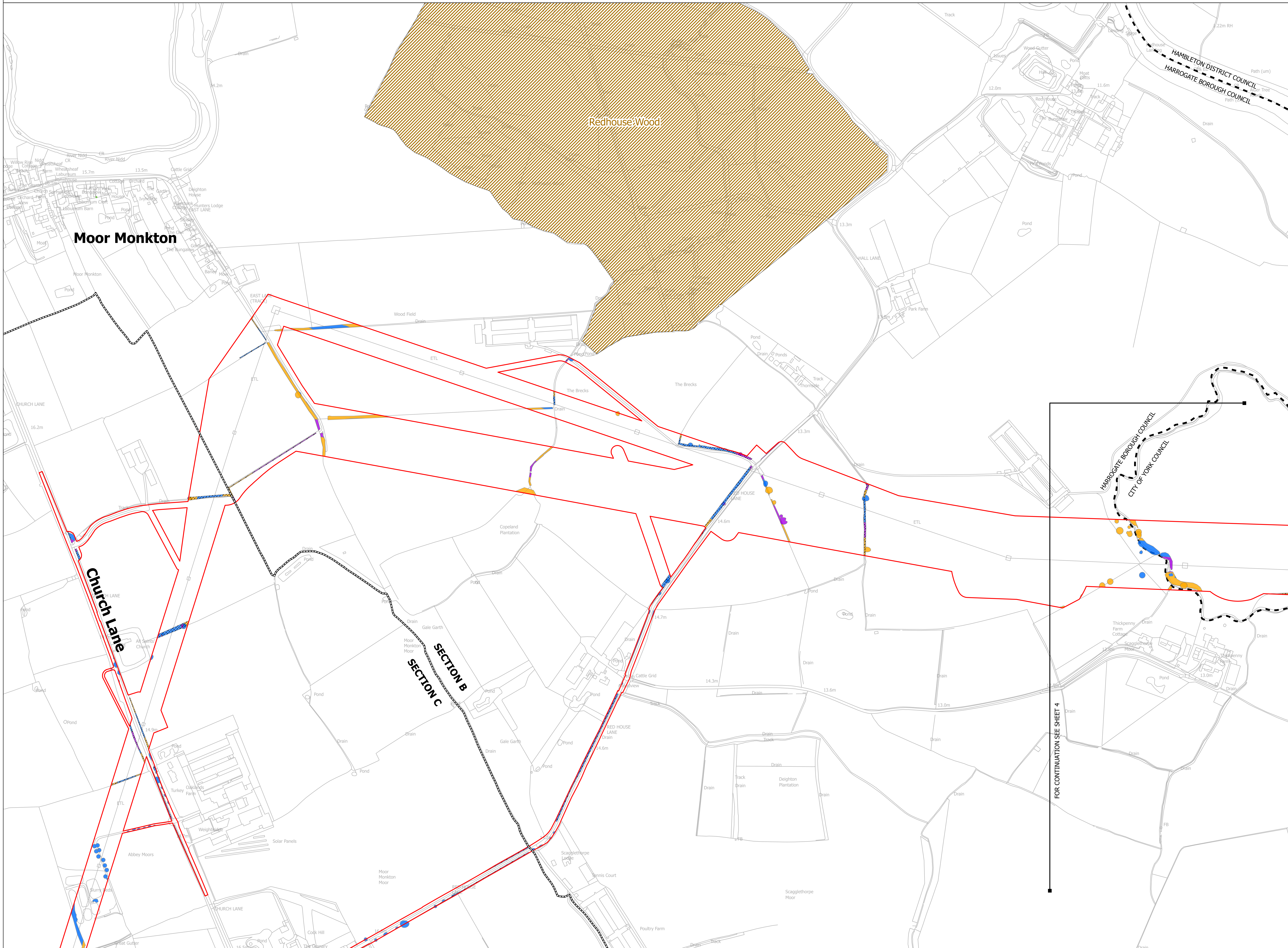
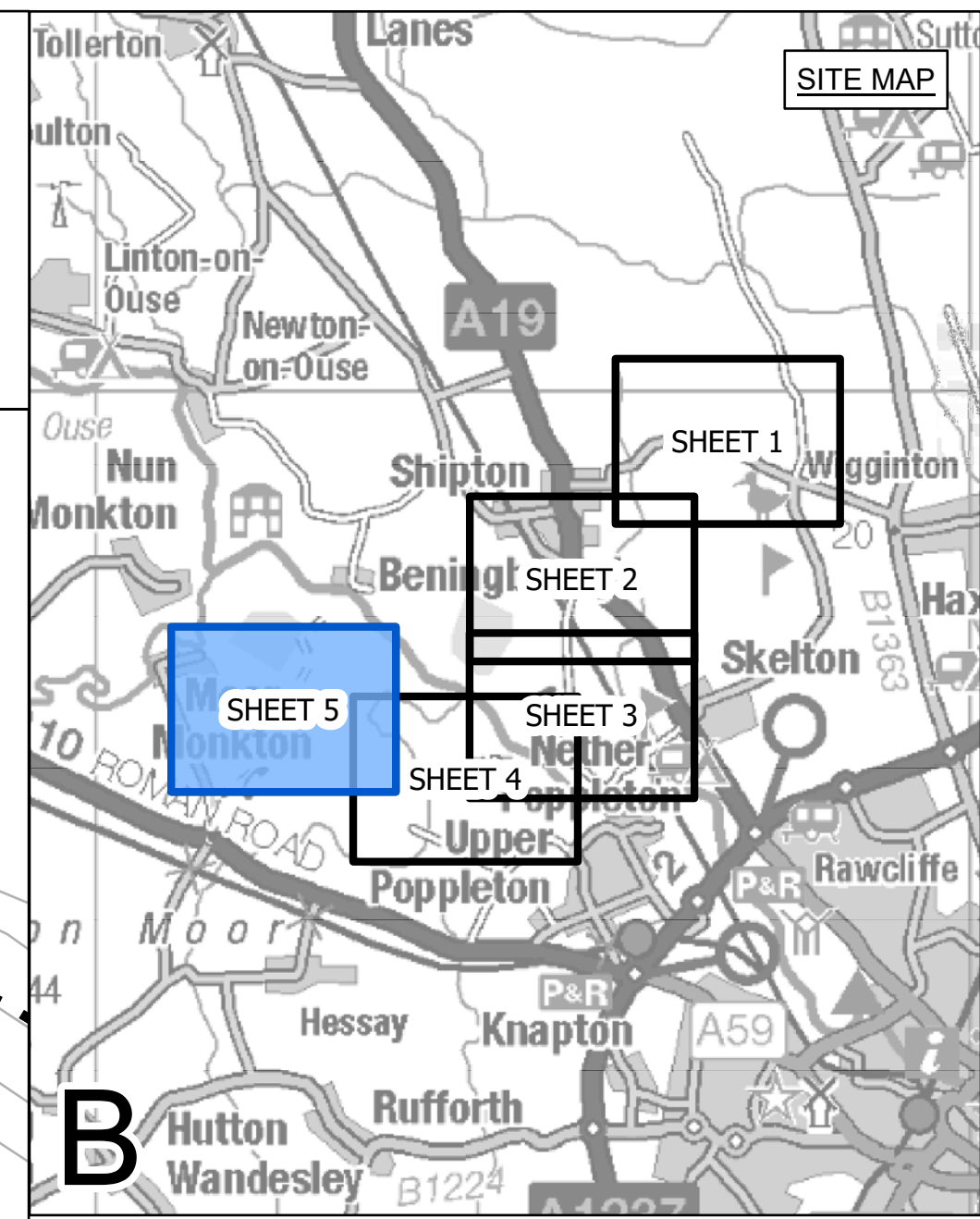
Application Number	EN020024		
National Grid Drawing Reference	DCO_B/TR/PS/04		
Scale	Sheet Size	Sheet	Issue
1:2,500	A0	SHEET 4 OF 5	A

Nether Poppleton →





NATIONAL GRID (YORKSHIRE GREEN ENERGY ENABLEMENT PROJECT) ORDER  
TREES AND HEDGEROWS POTENTIALLY AFFECTED PLAN  
REGULATION 5(2)(o)  
SECTION B, SHEET 5 OF 5



**LEGEND**

- LOCAL AUTHORITY BOUNDARY
- SECTION BOUNDARY
- ORDER LIMITS
- /// ANCIENT WOODLAND
- TREES**
- REMOVED
- AFFECTED / MANAGED
- POTENTIALLY AFFECTED
- HEDGEROWS**
- REMOVED
- AFFECTED / MANAGED
- POTENTIALLY AFFECTED

**Notes**

This drawing is scaled at paper size A0, therefore any prints taken at smaller sizes will affect accuracy of the measurement units and should not be scaled against.

For additional detail on the plan suites, please refer to Document 2.3 Plan Guidance Document, located in Volume 2 of the DCO Application.

The local authorities' boundaries and titles are correct at the time of submission. North Yorkshire County Council and its 7 districts are expected to form a new single council (North Yorkshire Council) on 1 April 2023.

Walkover Tree Surveys for key areas of the Project have been carried out between August 2021 and August 2022. In areas where no tree survey data is available due to access restrictions or where areas fall outside of the agreed arboricultural study area, Ecology Phase 1 hedgerow data and/or National Tree Map data (provided by Bluesky International Ltd) has been utilised to provide indicative information on tree features.

Further information is included within the Arboricultural Impact Assessment Report (Volume 5, Document 5.3.31).

Coordinate System: British National Grid  
Sheet X Centroid Coordinate: 452136 Sheet Y Centroid Coordinate: 456359

BACKGROUND MAPPING INFORMATION HAS BEEN REPRODUCED FROM THE ORDNANCE SURVEY BY PERMISSION OF ORDNANCE SURVEY OF THE CONTROLLER OF HER MAJESTY'S STATIONERY OFFICE. CROWN COPYRIGHT ORDNANCE SURVEY ©. BLUESKY INTERNATIONAL LTD ©. NATIONAL GRID ELECTRICITY - 100024241.

Issue	Date	Remarks	Drawn	Checked	Approved
A	01/11/2022	FOR DCO SUBMISSION	MTH	SF	EMD

**Title**

NATIONAL GRID  
(YORKSHIRE GREEN ENERGY ENABLEMENT PROJECT) ORDER  
TREES AND HEDGEROWS  
POTENTIALLY AFFECTED PLAN  
REGULATION 5(2)(o)  
SECTION B, SHEET 5 OF 5

**nationalgrid**

Application Number	EN020024
National Grid Drawing Reference	DCO_B/TR/PS/05
Scale	1:2,500
Sheet Size	A0
Sheet	SHEET 5 OF 5
Issue	A



**National Grid plc  
National Grid House,  
Warwick Technology Park,  
Gallows Hill, Warwick.  
CV34 6DA United Kingdom**

**Registered in England and  
Wales  
No. 4031152**

